

# Maybury

STATE PARK



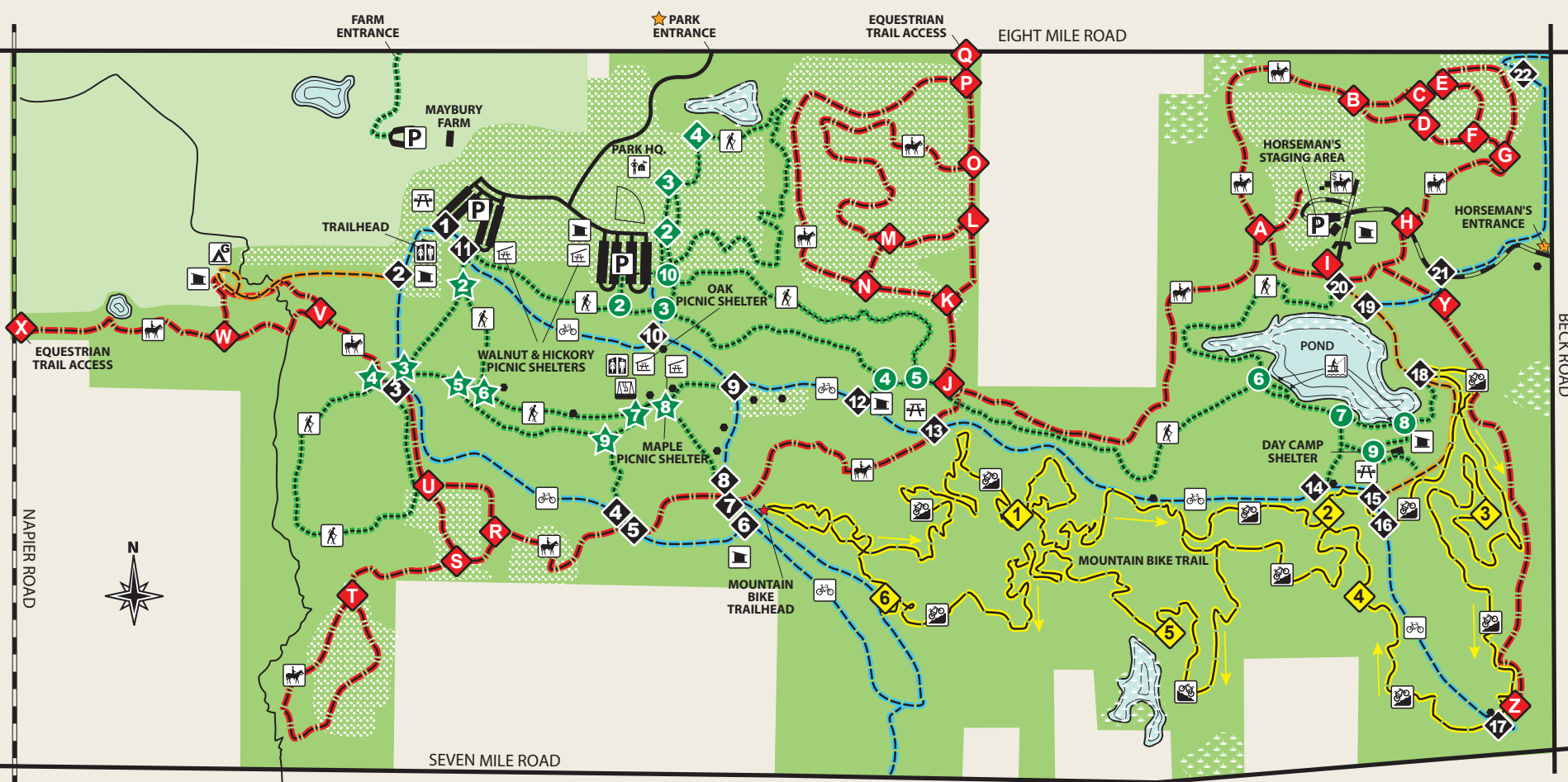
## 2026 maps & area guide



(248) 349-8390  
 49601 Eight Mile Road  
 Northville, MI 48167  
[Michigan.gov/Maybury](http://Michigan.gov/Maybury)



# Maybury State Park



- |                       |                    |                   |                           |
|-----------------------|--------------------|-------------------|---------------------------|
| PAVED ROAD            | STATE PARK LAND    | PARK HEADQUARTERS | PICNIC SHELTER            |
| GRAVEL ROAD           | LEASED FARM LAND   | PARKING           | RIDING STABLE             |
| HIKING TRAIL          | WATER/WETLANDS     | MODERN RESTROOM   | GROUP USE AREA            |
| PAVED BIKE/WALK PATH  | OPEN FIELD/PASTURE | VAULT TOILET      | FISHING PIER              |
| MOUNTAIN BIKE TRAIL   |                    | PICNIC AREA       | SANATORIUM HISTORY MARKER |
| EQUESTRIAN TRAIL      |                    | PLAYGROUND        |                           |
| GRAVEL BIKE/WALK PATH |                    |                   |                           |

**Protect Our Historic Resources**  
 Many of our state parks contain archaeological and historic sites. Please leave any related artifacts in place to tell their story to future visitors.  
 Removal of natural, cultural and historic items is unlawful.  
 Metal detecting is **PROHIBITED** in all areas of this park.

**PARK INFORMATION**

**Recreation Passport:** The Recreation Passport is required for vehicle access to state parks and recreation areas, state-managed boating access sites, state forest campgrounds, thousands of miles of trails and other outdoor spaces – all year long! Learn how to get it, where it can take you and what it supports at [Michigan.gov/RecreationPassport](http://Michigan.gov/RecreationPassport).

**Hours:** Park: 8 a.m. to 10 p.m.

**Park amenities:** **Cycling:** 4-mile paved trail. **Cross Country Skiing:** 6 miles of groomed trails as conditions permit. **Fishing:** Shoreline or pier fishing on an 8-acre pond, accessible from the Beck Rd. entrance. **Hiking:** Allowed on all trails. 8 miles of hiking only. **Mountain Biking:** 8 miles of trails, easy access from the Eight Mile Road entrance. **Equestrian Trails:** 8 miles of designated bridle trails. **Shelter Rental:** 4 shelters are available for parties, graduations, and special events. **Baseball Field:** Rental available by contacting the park office.

**Alcohol:** You may not possess or consume an alcoholic beverage at any time in the park (unless the park manager has granted written authorization through an event permit).

**Pets:** Pets must always be on a 6-foot leash and under an owner's immediate control. All pet waste must be properly disposed of in trash receptacles.

**Marihuana use:** Michigan state law prohibits the consumption of marihuana in public places, including Michigan state parks and recreation areas.

**Gift giving!** "These Goods are Good for Michigan" is a collection of partners who work with the DNR to support parks, trails, and waterways through the sale of products and services. Visit [Goods4Mi.com](http://Goods4Mi.com).

Whether you're giving a gift or looking for something for yourself, check out [Goods4Mi.com](http://Goods4Mi.com). The "These Goods Are Good for Michigan" program features a collection of partners who work with the DNR to support parks, trails and waterways through the sale of products and services. Visit [Goods4Mi.com](http://Goods4Mi.com).

Want to give a camping or boating trip to your favorite outdoor enthusiast? Purchase a Michigan state park and harbor gift card. Visit [Michigan.gov/Camping](http://Michigan.gov/Camping) (click on Park and harbor gift cards).

**Reservations:** Stay with us! Reservations can be made for campsites, overnight lodging, harbors and picnic shelters at [MidNRReservations.com](http://MidNRReservations.com) or by calling 1-800-44-PARKS (1-800-447-2757).

[Michigan.gov/StateParks](https://Michigan.gov/StateParks)

**Interested in Operating a Business in Michigan State Parks and Recreation Areas?**

Please visit [www.Michigan.gov/StateParkConcessions](http://www.Michigan.gov/StateParkConcessions) for a list of opportunities.

To view more State Park Maps & Guides, visit [www.shorelinevisitorsguide.com](http://www.shorelinevisitorsguide.com) and click on State Park Campgrounds and Trails.


Designed and published by

**Cobb Communications, Inc.**

200 N. State Street • Zeeland, MI 49464  
 Phone 616.772.9820 • Fax 616.772.9814

**Do not call this number for reservations.**

Paid for by the advertisers. While every effort is made to assure accuracy, Cobb Communications, Inc. is not responsible for errors or omissions found within. Advertising content is at the sole discretion of the advertiser. Maps are the property of Cobb Communications, Inc. and are protected by copyright laws.



## Welcome to Maybury State Park

**Park Information:** Operating Days/Hours: Open all year, 8am-10pm daily.

Maybury State Park contains almost 1,000 acres of gently rolling terrain, open meadow, mature forest, a variety of wildlife and abundant wildflowers, the park gives people an opportunity to get involved in outdoor recreation activities in a state park setting.

The park is a unique place due to its beginnings as the former William H. Maybury Sanatorium where patients resided and were treated for tuberculosis between 1921-1969. A history trail guides park users throughout the site, telling the story of the sanatorium and the buildings that once stood on the property.

**Maybury Farm:** Operated by Northville Community Foundation, (248) 916-3033.

**Riding Stables:** Visit [MayburyStables.com](http://MayburyStables.com) or call (248) 916-5657.

**Equestrian:** Eleven miles of looped bridle trails are open for equestrians. Horses are permitted only on marked trails. The horse staging area for trailer parking is accessed from Beck Road.

**Fishing:** Shoreline or pier fishing from Maybury's eight acre pond is accessed from the Beck Road entrance.

**Mountain Biking:** Mountain biking is available on the Yellow Trail, accessed from the Paved Trail, which is shared with hikers. Please park in the lots at the Eight Mile Road entrance. Mountain bike trail is closed during freeze and thaw periods. Trail Length: 8 miles


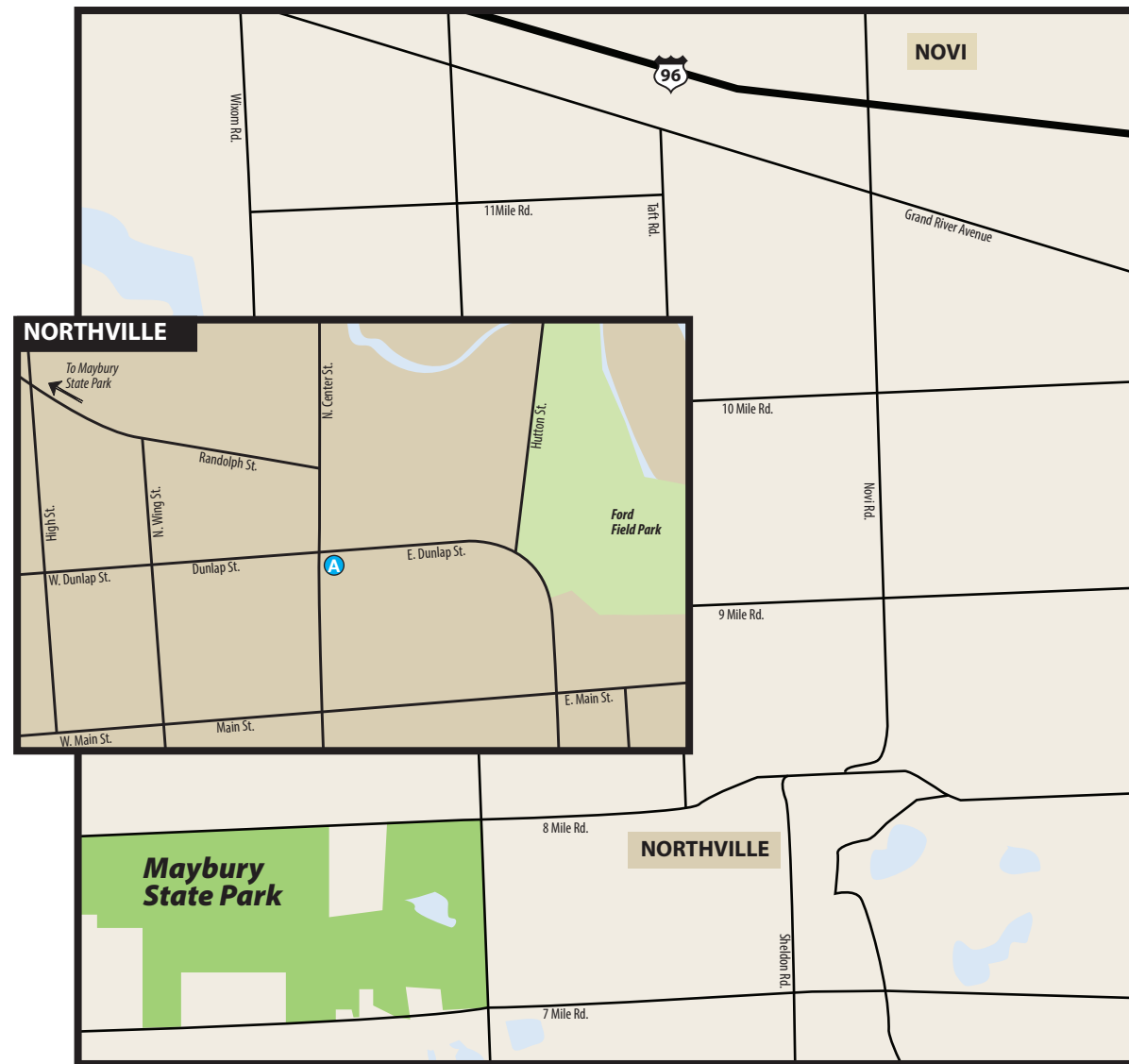
**Biking:** The park offers a paved bicycle trail connecting to The Link Regional trail into Northville and Hines Drive. Trail Length: 4.5 miles. Distance from 8 Mile and Beck Road to Hines Drive: 3.5 miles.

**Hiking:** Both paved and dirt paths on a variety of terrain. Trail Length: 6 miles.

**Cross-Country Skiing:** Portions of the paved path are groomed for classic cross country skiing. Trail Length: 6 miles of groomed trails.

**Track Chair Program:** Guided hikes provided by Friends of Maybury. Contact the park office for a reservation.

Photos and copy courtesy of Michigan DNR



**Town & Country Bike Shop**  
Specialized • Electra • Salsa • Haro

248-349-7140  
148 N. Center St., Northville  
[TownAndCountryBikeAndBoards.com](http://TownAndCountryBikeAndBoards.com)

Mention this ad for \$10 off a \$20+ purchase.  
Exp. 12/31/25

## Sign Up for Free Newsletters!

Get Exclusive Offers & Info

Family Fun • Recreation  
Events • Dining  
Shopping  
Things to See and Do

## Find out if your deodorizers are safe.

Tips at [Michigan.gov/Camping](http://Michigan.gov/Camping)

Every effort has been made to provide accurate information in this guide. We suggest you check [michigan.gov/dnr](http://michigan.gov/dnr) for up-to-date park and campground information and verify advertiser information directly with them before finalizing your plans to use their goods and services.

Thank you, Cobb Communications, Inc.